

Legend

- Sheet extents
- Offshore Order Limits
- Onshore Order Limits
- Exclusive Economic Zone (EEZ)
- 12 nautical mile (nm) limit

Notes

- These plans should be read in conjunction with the Onshore Works Plans [EN010164/APP/2.3.1] in order to interpret all Works
- These plans show the Order Limits and the works comprised in the authorised development, which are described in Schedule 1 (Authorised Development) of the draft Development Consent Order.
- These plans should also be read alongside (and are informed by) the other Application Documents, in particular, the draft Development Consent Order [EN010139/APP/3.1].
- These plans show some works taking place in combination with each other on the same area of land. The Applicant seeks authorisation for any combination of the Work Nos. shown with that area.
- Do not scale from this drawing, use only printed dimensions
- All dimensions are in metres unless stated otherwise
- The Base mapping is based upon Ordnance Survey (OS) data. Reproduced from Ordnance Survey maps by permission of Ordnance Survey on behalf of the controller of His Majesty's Stationery Office (HMSO). © Crown Copyright Ordnance Survey 2024. Licence number 0100031673.
- © Copyright - You are permitted to use this data solely to enable you to respond to, or interact with, the organisation that provided you with the data. You are not permitted to copy, sub-licence, distribute or sell any of this data to third parties in any form without written consent of Xlinks 1 Limited.

REV	DATE	DESCRIPTION	DRAWN	CHECKED	REVIEWED	APPROVED
01	18/11/2024	FINAL	JT	AF	KC	XLINKS 1 LTD

Client:



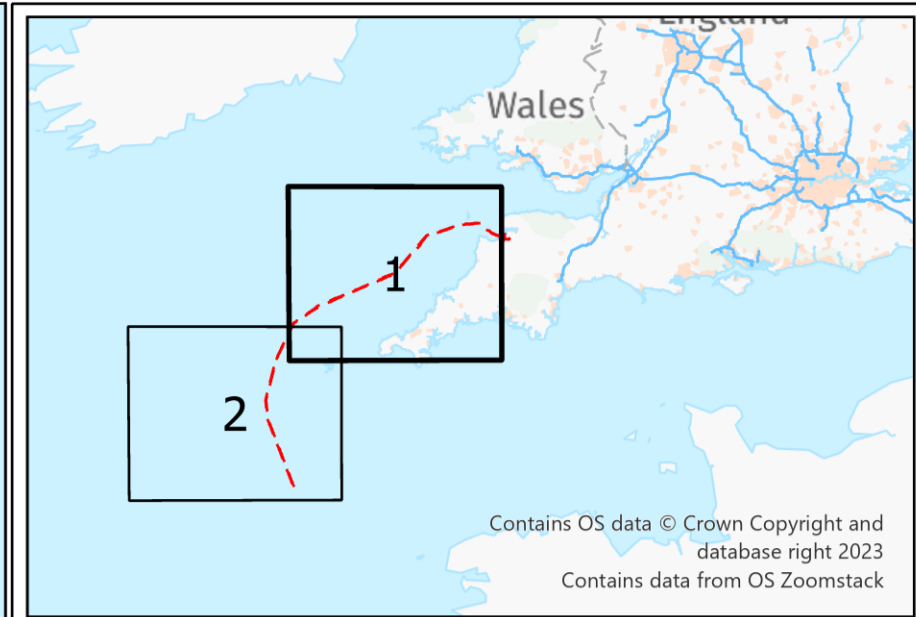
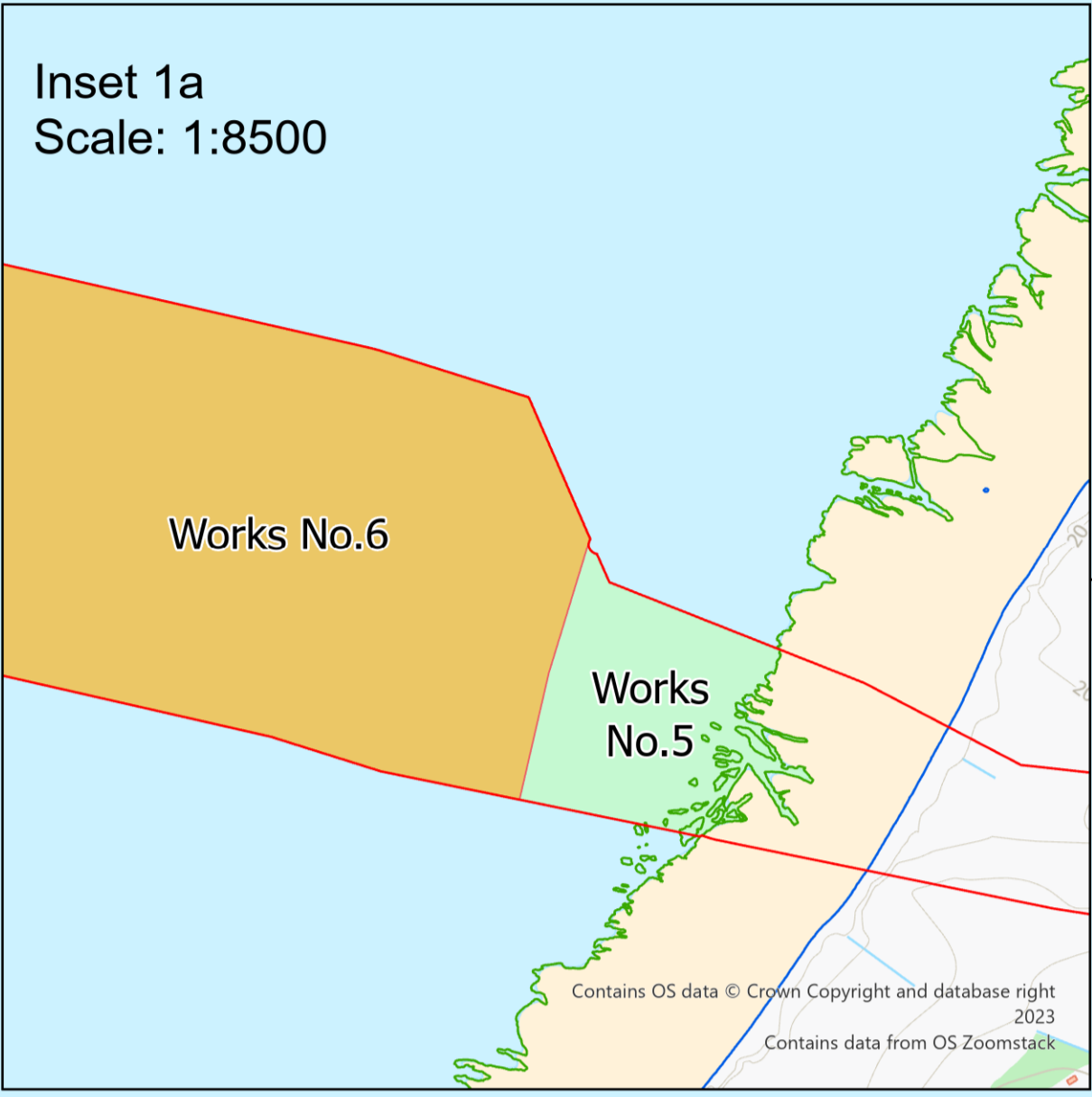
Project
XLINKS MOROCCO-UK POWER PROJECT

Drawing Title
DOCUMENT 2.3.2 OFFSHORE WORKS PLANS KEY PLAN

Status FINAL	Revision 01
Scale 1:600,000@A1	Date 20/11/2024
Spatial Reference System British National Grid	

PINS Reference Number: EN010164
Infrastructure Planning (Applications) Prescribed Forms and Procedure) Regulations 2009, APP/ Regulations: Reg 5(2)(j))
Drawing reference: **EN010164/APP/2.3.2**

This document is not to be used in whole or in part other than for the intended purpose and project for which it was prepared and provided.



- Legend**
- - - - - Offshore Order Limits
 - Onshore Order Limits
 - Work No. 5 - Offshore HVDC cable within HDD connection
 - Work No. 6 - Offshore HVDC Cable Corridor
 - Exclusive Economic Zone (EEZ)
 - 12 nautical mile (nmi) limit

Notes

- These plans should be read in conjunction with the Onshore Works Plans [EN010164/APP/2.3.1] in order to interpret all Works
- These plans show the Order Limits and the works comprised in the authorised development, which are described in Schedule 1 (Authorised Development) of the draft Development Consent Order.
- These plans should also be read alongside (and are informed by) the other Application Documents, in particular, the draft Development Consent Order [EN010139/APP/3.1].
- These plans show some works taking place in combination with each other on the same area of land. The Applicant seeks authorisation for any combination of the Work Nos. shown with that area.
- Do not scale from this drawing, use only printed dimensions
- All dimensions are in metres unless stated otherwise
- The Base mapping is based upon Ordnance Survey (OS) data. Reproduced from Ordnance Survey maps by permission of Ordnance Survey on behalf of the controller of His Majesty's Stationery Office (HMSO). © Crown Copyright Ordnance Survey 2024. Licence number 0100031673.
- © Copyright - You are permitted to use this data solely to enable you to respond to, or interact with, the organisation that provided you with the data. You are not permitted to copy, sub-licence, distribute or sell any of this data to third parties in any form without written consent of Xlinks 1 Limited.

01	18/11/2024	FINAL	JT	AF	KC	XLINKS 1 LTD
REV	DATE	DESCRIPTION	DRAWN	CHECKED	REVIEWED	APPROVED

Client:



Project
XLINKS MOROCCO-UK POWER PROJECT

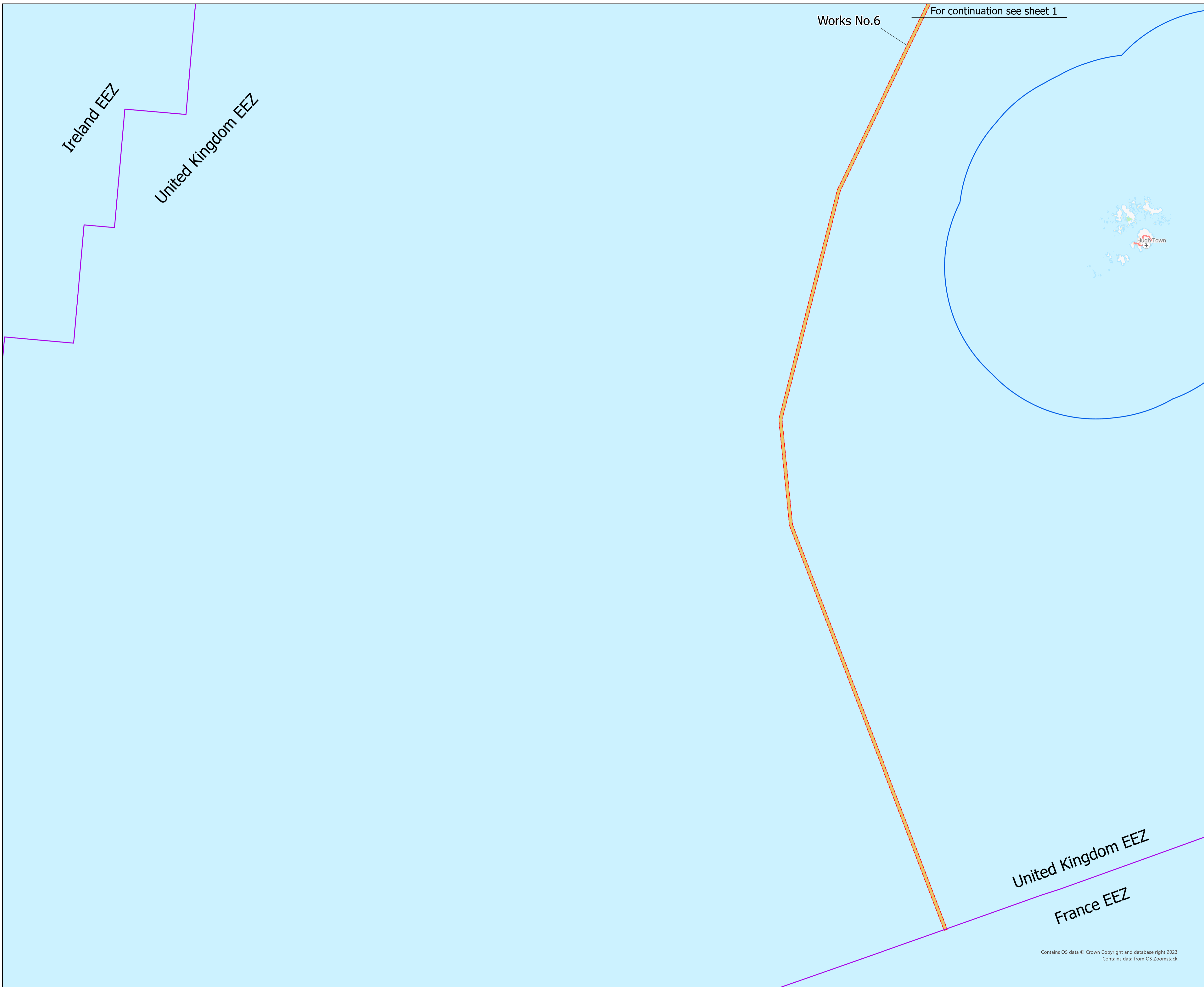
Drawing Title
DOCUMENT 2.3.2 OFFSHORE WORKS PLANS SHEET 1 OF 2

Status	FINAL	Revision	01
Scale	1:275,000@A1	Spatial Reference System	British National Grid

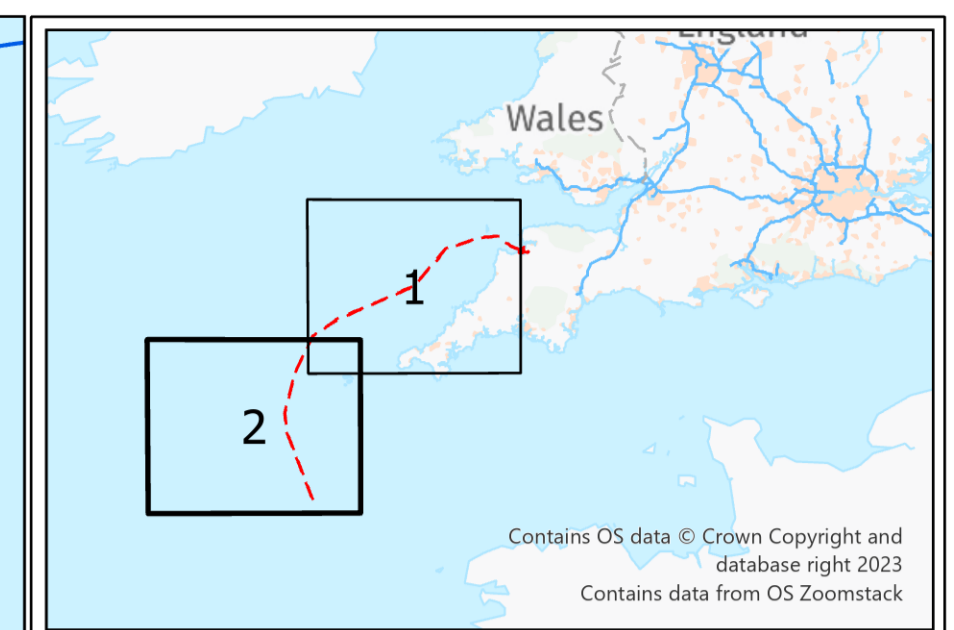
PINS Application Number: EN010164
 Infrastructure Planning (Applications: Prescribed Forms and Procedure) Regulations 2009, APP: Regulations: Reg 5(2)(j)
 Drawing reference: EN010164/APP/2.3.2
 This document is not to be used in whole or in part other than for the intended purpose and project for which it was prepared and provided.

For continuation see sheet 2

Contains OS data © Crown Copyright and database right 2023
 Contains data from OS Zoomstack



Works No.6 For continuation see sheet 1



- Legend**
- - - - Offshore Order Limits
 - Onshore Order Limits
 - Work No. 6 - Offshore HVDC Cable Corridor
 - Exclusive Economic Zone (EEZ)
 - 12 nautical mile (nm) limit

Notes

- These plans should be read in conjunction with the Onshore Works Plans [EN010164/APP/2.3.1] in order to interpret all Works
- These plans show the Order Limits and the works comprised in the authorised development, which are described in Schedule 1 (Authorised Development) of the draft Development Consent Order.
- These plans should also be read alongside (and are informed by) the other Application Documents, in particular, the draft Development Consent Order [EN010139/APP/3.1].
- These plans show some works taking place in combination with each other on the same area of land. The Applicant seeks authorisation for any combination of the Work Nos. shown with that area.
- Do not scale from this drawing, use only printed dimensions
- All dimensions are in metres unless stated otherwise
- The Base mapping is based upon Ordnance Survey (OS) data. Reproduced from Ordnance Survey maps by permission of Ordnance Survey on behalf of the controller of His Majesty's Stationery Office (HMSO). © Crown Copyright Ordnance Survey 2024. Licence number 0100031673.
- © Copyright - You are permitted to use this data solely to enable you to respond to, or interact with, the organisation that provided you with the data. You are not permitted to copy, sub-licence, distribute or sell any of this data to third parties in any form without written consent of Xlinks 1 Limited.

01	18/11/2024	FINAL	JT	AF	KC	XLINKS 1 LTD
----	------------	-------	----	----	----	--------------

REV	DATE	DESCRIPTION	DRAWN	CHECKED	REVIEWED	APPROVED
-----	------	-------------	-------	---------	----------	----------

Client



Project
XLINKS MOROCCO-UK POWER PROJECT

Drawing Title
DOCUMENT 2.3.2 OFFSHORE WORKS PLANS SHEET 2 OF 2

Status	FINAL	Revision	01
Scale	1:275,000@A1	Spatial Reference System	British National Grid

PINS Application Number: EN010164
Infrastructure Planning (Applications: Prescribed Forms and Procedure) Regulations 2009, APP/P: Regulations: Reg 5(2)(j)
Drawing reference: EN010164/APP/2.3.2

This document is not to be used in whole or in part other than for the intended purpose and project for which it was prepared and provided.

Contains OS data © Crown Copyright and database right 2023
Contains data from OS Zoomstack